

NOTICE!!

These documents have been scanned!

Do not place un-scanned documents beneath this notice!

Do not remove this notice from this file!

GPO Jacket No. 560-102
Print Order 61540
Rise Business Services, LLC
Job=AZ15 4/26/2019



Box Number= AZ15002



Claim Begin-End: AMC449826-AMC449826

1 Initial Receipt



AZ15002-9

AMC450400-AMC453366

United States Department of the Interior
Bureau of Land Management
 DIV OF LANDS, MINRLS & ENERGY
 ONE N CENTRAL AVE
 PHOENIX, AZ 85004 -4427
 Phone: 602-417-9200

Receipt

No: 4107698

Transaction #: 4220705	
Date of Transaction: 03/08/2018	
CUSTOMER:	
RAYMOND ALLEN 8365 S HIGHWAY 89 TRLR 7 KIRKLAND, AZ 86332-4067 US	

ENTERED
MAR 15 2018
 BY: *Ram*

LINE #	QTY	DESCRIPTION	REMARKS	UNIT PRICE	TOTAL
1	1.00	LOCATABLE MINERALS / MINING CLAIMS-NEW, UNADJUD, ONE OR MORE AUTH NOS / NEW MINING CLAIM PROCESSING FEE CASES: AMC449826/\$20.00		- n/a -	20.00
2	1.00	LOCATABLE MINERALS / MINING CLAIMS-NEW, UNADJUD, ONE OR MORE AUTH NOS / NEW MINING CLAIMS LOCATION FEE CASES: AMC449826/\$37.00		- n/a -	37.00
3	1.00	LOCATABLE MINERALS / MINING CLAIMS-NEW, UNADJUD, ONE OR MORE AUTH NOS / NEW MINING CLAIMS MAINTENANCE FEE CASES: AMC449826/\$155.00		- n/a -	155.00
TOTAL:					\$212.00

PAYMENT INFORMATION			
1	AMOUNT:	212.00	POSTMARKED: N/A
	TYPE:	CHECK	RECEIVED: 03/06/2018
	CHECK NO:	R207672028839	
	NAME:	ALLEN, RAYMOND 8365 S HIGHWAY 89 TRLR 7 KIRKLAND AZ 86332-4067 US	

REMARKS	

This receipt was generated by the automated BLM Collections and Billing System and is a paper representation of a portion of the official electronic record contained therein.

NOTICE!!

These documents have been scanned!

Do not place un-scanned documents beneath this notice!

Do not remove this notice from this file!

GPO Jacket No. 560-102
Print Order 61540
Rise Business Services, LLC
Job=AZ15 4/26/2019



Box Number= AZ15002



Claim Begin-End: AMC449826-AMC449826

2 Correspondence



AZ15002-9

AMC450400-AMC453366

**NO
DOCUMENTS
FOUND**

NO DOCUMENTS FOUND
NO DOCUMENTS FOUND

NOTICE!!

These documents have been scanned!

Do not place un-scanned documents beneath this notice!

Do not remove this notice from this file!

GPO Jacket No. 560-102
Print Order 61540
Rise Business Services, LLC
Job=AZ15 4/26/2019



Box Number= AZ15002



Claim Begin-End: AMC449826-AMC449826

3 Transfers



AZ15002-9

AMC450400-AMC453366

QUIT CLAIM DEED

FOR VALUABLE CONSIDERATION, the sufficiency and receipt of which is hereby acknowledged,
RAYMOND + VIOLET ALLEN does hereby forever quit claim all his right, title and interest in
the unpatented mining claims described on the supplemental attachment, attached hereto and incorporated
herein by reference, to WILLIAM + SHARMAN THORNTON

IN WITNESS WHEREOF, grantor has executed this instrument as of this 13th day of March, 2018

Raymond Allen Violet Allen

Exempt from A.R.S. 11-1133 and 11-1137(B) by A.R.S. 11-1134(A)(6)



STATE OF ARIZONA)
County of Yavapai) ss.

SUBSCRIBED AND SWORN TO before me, a Notary Public, this 13th day of March, 2018

By: Raymond + Violet Allen

Notary Public [Signature]

My Commission Expires January 16th 2020



RECEIVED
AT STATE OFFICE
2018 MAR 14 A 11:28
PHOENIX, ARIZONA

May be used with the following forms for listing additional mining claims:

- ☐ Affidavit of Performance of Annual Work
- ☐ Maintenance Fee Payment
- ☐ Notice of Intent to Hold Mining Claims
- ☐ Notice of Non-Liability for Labor and Materials Furnished
- ☒ Quit claim Deed

RECEIVED
AZ STATE OFFICE
2016 MAR 14 A 11:28
PHOENIX, ARIZONA

BLM
Date
Stamp

[illegible]

This form is available from the Arizona Geological Survey and may be reproduced.

United States Department of the Interior
Bureau of Land Management
DIV OF LANDS, MINRLS & ENERGY
ONE N CENTRAL AVE
PHOENIX, AZ 85004 -4427
Phone: 602-417-9200

Receipt

No:

4111554

Transaction #: 4224704**Date of Transaction:** 03/14/2018

CUSTOMER:

WILLIAM THORTON
PO BOX 188
CONGRESS, AZ 85332-0188 US

LINE #	QTY	DESCRIPTION	REMARKS	UNIT PRICE	TOTAL
1	1.00	LOCATABLE MINERALS / MINING CLAIMS- NOT NEW-UNADJUD, ONE AUTH NO. ONLY / MINING CLAIM MONEY RECEIVED CASES: AMC449826/\$20.00	QUITCLAIM/2	- n/a -	20.00
TOTAL:					\$20.00

PAYMENT INFORMATION

1	AMOUNT:	20.00	POSTMARKED:	N/A
	TYPE:	CHECK	RECEIVED:	03/14/2018
	CHECK NO:	1178		
	NAME:	THORTON, WILLIAM PO BOX 188 CONGRESS AZ 85332-0188 US		

REMARKS

This receipt was generated by the automated BLM Collections and Billing System and is a paper representation of a portion of the official electronic record contained therein.

NOTICE!!

These documents have been scanned!

Do not place un-scanned documents beneath this notice!

Do not remove this notice from this file!

GPO Jacket No. 560-102
Print Order 61540
Rise Business Services, LLC
Job=AZ15 4/26/2019



Box Number= AZ15002



Claim Begin-End: AMC449826-AMC449826

4 Annual Filings



AZ15002-9

AMC450400-AMC453366

UNITED STATES
DEPARTMENT OF THE INTERIOR
BUREAU OF LAND MANAGEMENT
MAINTENANCE FEE WAIVER CERTIFICATION

SEE INSTRUCTIONS ON PAGE 2

FORM APPROVED
OMB NO. 1004-0114
Expires: January 31, 2020

1. This small miner waiver is filed for the assessment year beginning on September 1, 2019 and ending on September 1, 2020
2. The undersigned and all related parties owned ten or fewer mining claims, mill, or tunnel sites located and maintained on Federal lands in the United States of America on September 1, 2019.
3. The undersigned have performed the assessment work required by law for each mining claim listed prior to filing this waiver and understand that by filing this form, the undersigned must file an affidavit of assessment work with the Bureau of Land Management (BLM) by the December 30th following the filing of this waiver.
4. The undersigned understand that if the assessment work obligation has not yet come due under 30 U.S.C. 28 (for those claims in their first assessment year only), a notice of intent to hold reciting this condition must be recorded by the December 30th following the filing of this waiver.
5. The undersigned understand that mill and tunnel sites may also be listed on this waiver and be waived from payment of the maintenance fee, and that a notice of intent to hold for these sites is required to be filed with the BLM by the December 30th following the filing of this waiver.
6. The undersigned understand and acknowledge that pursuant to 43 U.S.C. 1212 and 18 U.S.C. 1001, the filing or recording of a false, fictitious, or fraudulent document with the BLM may result in a fine of up to \$250,000, a prison term not to exceed five years, or both.
7. The mining claims, mill or tunnel sites for which this waiver from payment of the maintenance fees is requested are:

CLAIM OR SITE NAME	BLM RECORDATION SERIAL NUMBER
1. <u>STELLA GOLD</u>	<u>AMC 449826</u>
2.	
3.	
4.	
5.	
6.	
7.	
8.	
9.	
10.	

RECEIVED
BLM AT STATE OFFICE
2019 MAY 14 P 1:38
PHOENIX, ARIZONA

The owner(s) (claimants) of the above mining claims and sites are:

WILLIAM S. THORNTON
(Owner's Name - Please Print)

P.O. Box 188
(Owner's Mailing Address)

William S. Thornton
(Owner's Signature)
CONGRESS AZ 85332
(City) (State) (Zip Code)

SHARMAN M. THORNTON
(Owner's Name - Please Print)

P.O. Box 188
(Owner's Mailing Address)

Sharmen M. Thornton
(Owner's Signature)
CONGRESS AZ 85332
(City) (State) (Zip Code)

(Owner's Name - Please Print)

(Owner's Mailing Address)

(Owner's Signature)

(City) (State) (Zip Code)

(Owner's Name - Please Print)

(Owner's Mailing Address)

(Owner's Signature)

(City) (State) (Zip Code)

(Continued on page 2)

ENTERED
SEP 12 2019
BY: km

NW
km

UNITED STATES
DEPARTMENT OF THE INTERIOR
BUREAU OF LAND MANAGEMENT
MAINTENANCE FEE WAIVER CERTIFICATION

75
AMC

AMC 449826

FORM APPROVED
OMB NO. 1004-0114
Expires: January 31, 2020

SEE INSTRUCTIONS ON PAGE 2

1. This small miner waiver is filed for the assessment year beginning on September 1, 2018 and ending on September 1, 2019.
2. The undersigned and all related parties owned ten or fewer mining claims, mill, or tunnel sites located and maintained on Federal lands in the United States of America on September 1, 2018.
3. The undersigned have performed the assessment work required by law for each mining claim listed prior to filing this waiver and understand that by filing this form, the undersigned must file an affidavit of assessment work with the Bureau of Land Management (BLM) by the December 30th following the filing of this waiver.
4. The undersigned understand that if the assessment work obligation has not yet come due under 30 U.S.C. 28 (for those claims in their first assessment year only), a notice of intent to hold reciting this condition must be recorded by the December 30th following the filing of this waiver.
5. The undersigned understand that mill and tunnel sites may also be listed on this waiver and be waived from payment of the maintenance fee, and that a notice of intent to hold for these sites is required to be filed with the BLM by the December 30th following the filing of this waiver.
6. The undersigned understand and acknowledge that pursuant to 43 U.S.C. 1212 and 18 U.S.C. 1001, the filing or recording of a false, fictitious, or fraudulent document with the BLM may result in a fine of up to \$250,000, a prison term not to exceed five years, or both.
7. The mining claims, mill or tunnel sites for which this waiver from payment of the maintenance fees is requested are:

CLAIM OR SITE NAME	BLM RECORDATION SERIAL NUMBER
1. <u>STELLA GOLD</u>	<u>AMC 449826</u>
2.	
3.	
4.	
5.	
6.	
7.	
8.	
9.	
10.	

The owner(s) (claimants) of the above mining claims and sites are:

WILLIAM S. THORNTON
(Owner's Name - Please Print)
P.O. BOX 188
(Owner's Mailing Address)

William S. Thornton
(Owner's Signature)
CONGRESS AZ 85332
(City) (State) (Zip Code)

SHARMAN M. THORNTON
(Owner's Name - Please Print)
P.O. BOX 188
(Owner's Mailing Address)

Sharmen M. Thornt
(Owner's Signature)
CONGRESS AZ 85332
(City) (State) (Zip Code)

(Owner's Name - Please Print)

(Owner's Mailing Address)

(Owner's Signature)

(City) (State) (Zip Code)

(Owner's Name - Please Print)

(Owner's Mailing Address)

(Owner's Signature)

(City) (State) (Zip Code)

(Continued on page 2)

483
ENTERED
SEP 06 2018
BY: *pm*

RECEIVED
BLM ARIZONA
JUN 27 2018
11:17 AM
STATE OFFICE

nmw
pm

449826

NOTICE OF INTENTION TO HOLD MINING CLAIMS/SITES

When Recorded Return Document to:

WILLIAM S. THORNTONP.O. Box 188CONGRESS, AZ 85332BLM
Date
StampRECEIVED
BLM STATE OFFICE
2018 JUN 27 A 11:17
PHOENIX, ARIZONA☐ Check here if this is a change of address.Telephone: 620-212-8310E-mail Address: thorntons.charute@gmail.comI (We) intend to hold the claims(s) and/or site(s) listed below for the calendar year 2018, and I (We) have filed or will file a Notice of Intent to Hold in the county where the claim (s) is located.


Reason for filing a Notice of Intent to Hold instead of an assessment work filing (check one):

- ☐ Maintenance fee was paid to maintain claim(s) during this assessment year.
- ☐ Mill or tunnel sites.
- ☒ Claim(s) was located during the current assessment year.
- ☐ BLM has deferred assessment work (attach copy of decision granting deferment, or pending petition for deferment including date petition was filed.)

Line No.	AMC NUMBER	CLAIM/SITE NAME	COUNTY RECORDER DATA (If available)	TWP	RNG	SEC
1	AMC 449826	STELLA GOLD		11N	4W	13, 14, 23, 24
2						
3						
4						
5						
6						
7						
8						
9						
10						

ENTERED
JUN 28 2018
BY: RamForm: MCF110
Revised July 2014
Page 1 of 2

NOTICE OF INTENTION TO HOLD MINING CLAIMS/SITES
page 2



1. State of Arizona, County of YAVAPAI

2. I (Name) WILLIAM S. THORNTON & SHARMAN M. THORNTON

3. Reside at (Address) P.O. Box 188

City CONGRESS County YAVAPAI State AZ Zip 853320 being duly sworn, depose and say that I am a citizen of the United States, more than eighteen years of age, that all of the facts set forth in this notice, subject to the provisions and penalties of 18 U.S.C. 1001 pertaining to the filing of false, fictitious, or fraudulent statements with the United States, are true and correct according to the best of my knowledge, information and belief.

4. Owner's name and address (If not shown in Items 1-3 above). _____

5. Dated: 6/27/2018 Signature: William S. Thornton Sharmen M. Thornton

Bureau of Land Management
Arizona State Office
www.blm.gov/az

No. of Claims:	_____	x \$10 =	_____
Check No:	_____	Init.	_____
Receipt No.:	<u>4198146</u>		
For BLM Use Only			

Form: MCF110
Revised July 2014
Page 2 of 2

United States Department of the Interior
Bureau of Land Management
DIV OF LANDS, MINRLS & ENERGY
ONE N CENTRAL AVE
PHOENIX, AZ 85004 -4427
Phone: 602-417-9200

Receipt

No: 4198146

Transaction #: 4313005	
Date of Transaction: 06/27/2018	
CUSTOMER:	
	WILLIAM THORTON PO BOX 188 CONGRESS, AZ 85332-0188 US

LINE #	QTY	DESCRIPTION	REMARKS	UNIT PRICE	TOTAL
1	1.00	LOCATABLE MINERALS / MINING CLAIMS- NOT NEW-UNADJUD, ONE AUTH NO. ONLY / MINING CLAIM MONEY RECEIVED CASES: AMC449826/\$10.00	NOI 2018/1 WAV	- n/a -	10.00
TOTAL:					\$10.00

PAYMENT INFORMATION				
1	AMOUNT:	10.00	POSTMARKED:	N/A
	TYPE:	CHECK	RECEIVED:	06/27/2018
	CHECK NO:	1189		
	NAME:	THORTON, WILLIAM PO BOX 188 CONGRESS AZ 85332-0188 US		

REMARKS

This receipt was generated by the automated BLM Collections and Billing System and is a paper representation of a portion of the official electronic record contained therein.

NOTICE!!

These documents have been scanned!

Do not place un-scanned documents beneath this notice!

Do not remove this notice from this file!

GPO Jacket No. 560-102
Print Order 61540
Rise Business Services, LLC
Job=AZ15 4/26/2019



Box Number= AZ15002



Claim Begin-End: AMC449826-AMC449826

5 Miscellaneous



AZ15002-9

AMC450400-AMC453366

**NO
DOCUMENTS
FOUND**

NO DOCUMENTS FOUND
NO DOCUMENTS FOUND

NOTICE!!

These documents have been scanned!

Do not place un-scanned documents beneath this notice!

Do not remove this notice from this file!

GPO Jacket No. 560-102
Print Order 61540
Rise Business Services, LLC
Job=AZ15 4/26/2019



Box Number= AZ15002



Claim Begin-End: AMC449826-AMC449826

6 Location Notices-Amendments and Supporting Documents



AZ15002-9 AMC450400-AMC453366

NING CLAIM STATUS REPORT

Data Entered: 3/15/18 Ram

MTP Checked By: 3/15/18 Ram

GEO Checked By: 3/15/18 Ram

LEAD SERIAL NUMBER: AMC 449826 thru AMC _____

NUMBER OF CLAIMS & TYPE:

1 LODE
 _____ PLACER
 _____ ASSOCIATION PLACER
 _____ MILL SITE
 _____ TUNNEL SITE

CHARGES:

Processing Fee @ \$20 = \$ 20
 Location Fee @ \$37 = \$ 37
 Maintenance Fee @ \$155 = \$ 15
 Add'l Maint Fee for Assoc Placer = \$ _____
SUBTOTAL \$ _____
 Other Fees \$ _____
 Other Fees \$ _____
TOTAL \$ 212

TOTAL ACREAGE: _____ Per Claim
 (Placer Only)

NUMBER OF LOCATORS: _____

DOCUMENTS RECEIVED VIA: Over-the-Counter [] Mail [X] TIMELY FILED: Yes [] No []

LEGAL DESCRIPTION: T 11N R 4W SEC 24, 13, 14, 23
 T _____ R _____ SEC _____
 T _____ R _____ SEC _____
 T _____ R _____ SEC _____
 T _____ R _____ SEC _____

BLM [] FOREST SERVICE [] SUBJ TO PL 359: Yes [] No []
 WILDERNESS AREA [] _____

SPLIT ESTATE: N/A [] SX [] PX [] OTHER []
 SRHA [] Was proper Notice filed if located on SHRA Land? Yes [] No []

RECONVEYED MINERALS ON BLM LAND REQUIRE OPENING ORDER FROM 1944 TO 1993:

Open to Entry On _____ N/A []

COMMENTS/STATUS: VOID [] PARTIALLY VOID [] PVT MINERALS [] WITHDRAWN LANDS []
 OTHER [] _____

AMC449826

[] Claimant acknowledges that portions of the following claim(s) site(s) may be void or voidable.

Printed Name of Claimant _____ Signature of Claimant _____

*****FINAL ADJUDICATION*****

DATE 8/7/2018

INITIALS [Signature]

* Return to:

LOCATION NOTICE FOR LODE MINING CLAIM

☐ Amendment BLM Serial # _____

NOTICE IS HEREBY GIVEN that the STELLA GOLD
_____ lode mining claim has been located

* by RAYMOND + VIOLAT ALLEN whose current mailing
address is 8365 S. HWY 89 #7
KIRKLAND, AZ 86332

BLM
Date
Stamp

2018 MAR -6 A 3:22 PM
RECEIVED
ARIZONA

The general course of this claim is NE - SW and it is situated in YAVAPAI
County, Arizona. This claim is 1500 feet in length and 600 feet in width.

_____ Total Claim Acreage. This claim runs from the location monument on which this location notice
is posted on the centerline of the claim approximately 975 feet in a SW direction to the West
end line and 525 feet in a NE direction to the East end line. This claim is marked by six
monuments, one at each corner and one at the center of each end line of the claim.

The location monument on which this notice is posted is situated within Section 24, Township 11
N, Range 4 W, Gila Salt River Base and Meridian, Arizona and this claim encompasses portions
of the following quarter section(s), section(s), Township(s) and Range(s) SW Sec 13, SE Sec 14,
NE Sec 23, and NW Sec 24 T11N R4W DOES NOT include any overlapped
Gila Salt River Base and Meridian, Arizona. private land

The locality of this claim with reference to some natural object or permanent monument and additional information
(if any) concerning its locality are as follows: THE SE CORNER IS 900 FEET 280°
to the corner for SW Sec 13, SE Sec 14, NE Sec 23, NW Sec 24

_____ The above information is shown on the attached map.

DATED AND POSTED on the ground this 26th day of February, 2018.

☒ LOCATOR(s) ☐ AGENT

Print Name(s) RAYMOND ALLEN VIOLAT ALLEN
Signature(s) Raymond Allen Violat Allen

Form MCF100
Revised July 2014

This form is available from the Arizona Geological Survey and may be reproduced.

AHC449826

RUN TIME: 09:22 AM

DEPARTMENT OF INTERIOR
BUREAU OF LAND MANAGEMENT

RUN DATE: 03/15/2018
Page 1 of 1

Input Parameters for Geographic Report with Land

System Id = CR

Admin State = AZ

Geo State =

Casetype Begins With

Case Disp Txt = AUTHORIZED, CANCELLED, EXPIRED, PENDING, REJECTED, VOID, WITHDRAWN

Mer Twp Rng =

Section =

Mtrs = 14 0110N 0040W 024, 14 0110N 0040W 999

Commodity =

Commodity Txt =

Pending Org =

Pend Org Decode =

Total Rows Returned: 2

NO WARRANTY IS MADE BY BLM FOR USE OF THE DATA
FOR PURPOSES NOT INTENDED BY BLM

RUN TIME: 09:22 AM

Adm State: AZ

UNITED STATES DEPARTMENT OF INTERIOR
BUREAU OF LAND MANAGEMENT
GEOGRAPHIC REPORT WITH LAND
Sorted by Serial Number

RUN DATE: 03/15/2018
Page 1 of 1

Serial Number: AZA 024411
Total Case Acres: 7,284.000

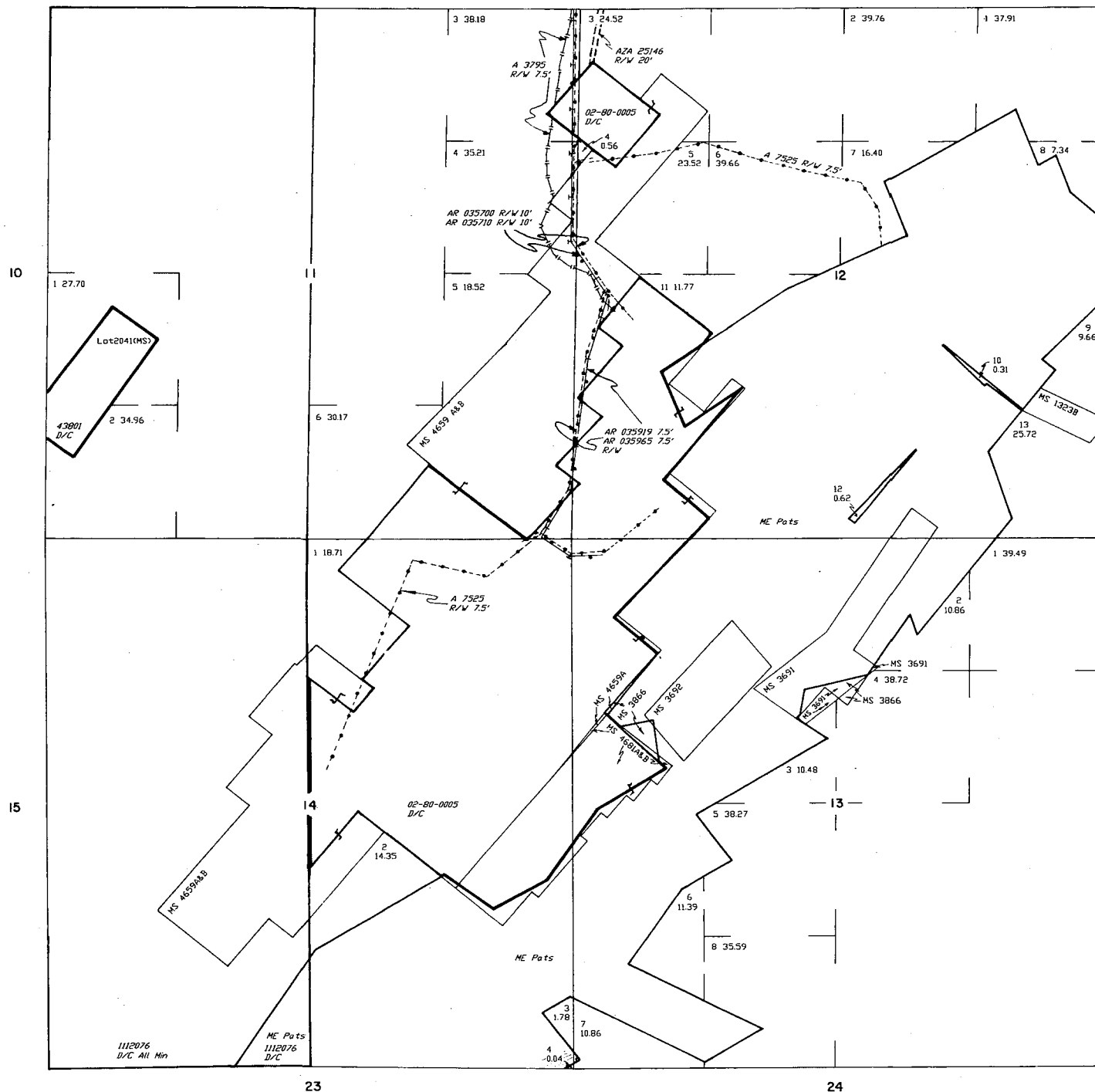
<u>Casetype</u>	<u>Case Disp</u>	14	0110N	0040W	<u>Sect</u>	<u>Sur Typ</u>	<u>Sur Num</u>	<u>Suff</u>	<u>Subdivision</u>	<u>Act Pend</u>
272011	AUTHORIZED				024	ALIQ LOTS			SWSE; 5,6,9;	

**MTP
SUPPL Secs 11,12,13&14**

[illegible]

FOR ORDERS EFFECTING DISPOSAL OR USE OF
UNIDENTIFIED LANDS WITHDRAWN FOR CLASSIFICATION.
MINERALS, WATER AND/OR OTHER PUBLIC PURPOSES.
REFER TO INDEX OF MISCELLANEOUS DOCUMENTS.

DIST NO 2



SCALE

5 0 5 10 20

WARNING STATEMENT

WARNING STATEMENT
This plat is the Bureau's Record of Title, and should be used only as a graphic display of the township survey data. Rec-

[illegible]

RAYMOND ALLEN
8365 S. HWY 89 #7
KIRKLAND, AZ 86332

PHOENIX AZ 852

02 MAR 2018 PM 4 L



BUREAU OF LAND MANAGEMENT
ONE NORTH CENTRAL AVE
PHOENIX, AZ 85004

PHOENIX, ARIZONA

2018 MAR -6 A 8:28

RECEIVED
BUREAU OF LAND MANAGEMENT
PHOENIX, ARIZONA

85004-442700

